



**TO:** Technical Committee Members  
**FROM:** Seyed Shokouhzadeh, Executive Director  
**DATE:** September 7, 2023

The Technical Committee meeting is scheduled for **Thursday, September 14, 2023 at 10:00 a.m. in Room 301 of the Civic Center Complex 1 NW Martin Luther King Jr. Blvd. Evansville, IN 47708.**

## **AGENDA**

- 1. Roll Call**
- 2. Approval of Minutes**
- 3. Old Business**
  - a. Project Update
- 4. New Business**
  - a. 2024-2028 Transportation Improvement Program (TIP) Amendment (Approval Requested)
  - b. 2024-2028 Transportation Improvement Program (TIP) Modifications (Informational)
  - c. Henderson 2023 SHIFT Regional “Boost” Projects (Approval Requested)
- 5. Other Business**
- 6. Public Comments**
- 7. Upcoming Dates**

*CY 2023 EMPO Technical Meetings: November 9<sup>th</sup>*
- 8. Adjournment**

SS/KA

The EMPO will provide reasonable accommodations to individuals with a disability or who require language assistance that wish to attend this meeting. Because this may require outside assistance, please make requests at least one week prior to the meeting day by calling the MPO office at 812-436-7833, by email at [mschriefer@evansvillempo.com](mailto:mschriefer@evansvillempo.com), or by writing to: Evansville MPO, Civic Center Complex Room 316, 1 N.W. Martin Luther King, Jr. Blvd, Evansville, Indiana 47708.



**EVANSVILLE METROPOLITAN PLANNING ORGANIZATION  
TECHNICAL COMMITTEE MINUTES**

**Regular meeting held at 10:00 a.m. in Room 318  
Civic Center Complex – Administration Building  
Evansville, Indiana**

**July 13, 2023**

*The following are minutes and not intended to be a verbatim transcript. An audio version of the proceedings can be heard or viewed on our website at [www.evansvillempo.com](http://www.evansvillempo.com).*

**1. ROLL CALL**

Members Present (voting):

***In person:*** Thomas Witt

***Webex/Phone:*** David Broderhausen, Karen Brooks, Nate Hahn, Nick Hall, Shawn Hayden, McKenzie May, Cinda Phillips, Steve Roelle, Jonathan Siebeking, Lorie Van Hook, Ben Weithman, Crystal Windhaus, Rick Wilson

Evansville MPO Staff Present:

***In person:*** Seyed Shokouhzadeh, Pam Drach, Matt Schriefer, Erin Schriefer, Brooke Vorbeck, Kari Akin, Amir Varshochi, Xinbo Mi

*Nate Hahn directed the meeting.*

**2. APPROVAL OF MINUTES**

*Shawn Hayden made a motion for approval and Thomas Witt seconded the motion; motion carried.*

**3. OLD BUSINESS**

**a. Project Update – presented by Pam Drach**

**City of Evansville**

- Walnut St Phase 3 (MLK Jr Blvd to US 41): Utility relocations underway. From Weinbach to Boeke, all concrete has been poured for the multi-use trail, driveways, sidewalks and curb ramps. From Boeke to Vann, contractor has finished the installation of all the 30” force main and storm sewer within this phase.

**Warrick County**

- Telephone Rd (Bell Rd to Fuquay Rd): Right of way acquisition underway with 75 of 79 parcels secured. Permits are secured. Utility work plans are being submitted.
- Epworth Rd (SR 662 to s of SR 66): Draft Traffic Study, Hydraulic Study, and Archeology Study completed. Planning a preliminary field check for October 2023.

**City/County of Henderson**

- Green River Rd: Sixteen parcels are secured. Two remain in negotiations. Targeting a spring 2024 project letting.

- Wathen Lane: The consultant submitted the bid letting documents to KYTC. HMG is in process of relocating gas mains along the corridor and completion expected by fall. Water relocations are part of the contract work.

**KYTC**

- Watson Ln: Appraisal activities are underway. Utility agreements are in place and the utility plans have been requested and are due for submittal in October.

**INDOT Updates – presented by Pam Drach**

- (B-43148) US 41 Bridge over Pigeon Creek: Project complete.
- (R-39421) US 66 (between New Harmony Rd and Detroy Rd): Pre-construction meeting held April 21, 2023; held meeting for survey issues/correction.
- (B-39367) I-64 over Plum Creek: Reletting on August 9, 2023 letting.
- (B-42876) US 41 Pedestrian Walk at Washington Ave: Low bid was not awardable; reletting on the August 9, 2023 letting.
- (B-42187) I-64 over abandoned N & S RR: Final Tracing files sent to Central Office for letting.
- (R-41410) US 41 from SR 66/SR 62 (Lloyd) to SR 66 (Diamond): Identifying final utility conflicts and relocations; project moved to the October 12, 2023 letting.
- (R-42748) SR 61 (Lynnville): City water relocation reimbursement sent for signatures; finalizing utility workplans; project moved to the October 12, 2023 letting.
- (R-44898) Various intersection improvements on SR 66: Environmental document submitted to Federal Highway on July 7, 2023; working through reimbursable agreements with utilities.
- (B-44549) I-69 bridge deck overlay: STG 2 files received/reviewed; working on STG 3 files.
- (B-42728) SR 62 bridge thin deck overlay: STG 3 files are in review/Environmental document being reviewed.
- (B-42199) SR 66 from 2.76 mi west of US 41: Working on scheduling an initial site visit meeting to determine slide limits.
- (B-43231) various bridge painting: Scoping meeting held July 5, 2023; design in process.
- (B-44147) SR 66 from 2.76 mi west of US 41 Jct: Scope and fee was submitted in mid-April; waiting for PO.

*Nate Hahn asked if there were any details about the few INDOT projects that were not awardable. Pam Drach answered that she didn't know any details, but would assume the bids were not awardable based on criteria.*

*This item was informational and did not require a committee action.*

**4. NEW BUSINESS**

**a. 2022-2026 TIP Amendment – presented by Pam Drach**

The Evansville MPO amended the FY 2022-2026 Transportation Improvement Program with the following:

Sponsor	Contract	Des#/ID#	Road	Description	County	Work Type	Funding Type	% Split	Action	Fiscal Year	Phase/Source	Current TIP Entry Total	New TIP Entry		
													Total	Federal	State/Local
INDOT	R-44987	2300274	Various	Electric vehicle charging infrastructure at various locations along Indiana Interstates	Various	Other Type Project	STBG	80/20	Add Project	2023	PE	\$0	\$250	\$225	\$25
										2024	PE	\$0	\$5,540	\$4,986	\$554
										2024	CN	\$0	\$21,215	\$16,972	\$4,243
										2025	PE	\$0	\$5,540	\$4,986	\$554
										2025	CN	\$0	\$21,215	\$16,972	\$4,243
										2026	CN	\$0	\$21,215	\$16,972	\$4,243

*Rick Wilson made a motion for approval and Shawn Hayden seconded the motion; motion carried.*

**b. 2022-2026 TIP Modifications – presented by Pam Drach**

The Evansville MPO modified the FY 2022-2026 Transportation Improvement Program on May 17, 2023 with the following:

Sponsor	Contract	Des#/ID#	Road	Description	County	Work Type	Funding Type	% Split	Action	Fiscal Year	Phase/S ource	Current TIP Entry	New TIP Entry		
													Total	Federal	State/Local
All amounts in thousands															
INDOT	R-41407	1899176	SR 61	From 0.14 mi S of I-64 to 0.88 mi N of SR 68	Warrick	HMA Overlay	STBG	80/20	Remove Des#	2023	RW	\$28	\$0	\$0	\$0
									Move CN	2023	CN	\$5,936	\$0	\$0	\$0
										2024	CN	\$0	\$4,329	\$3,463	\$866
Includes Des# 2000690 & 2001113; Remove 1800176															
INDOT	R-42748	2000860	Various	Various locations in the Vincennes District	Various	Pavement projects	STBG	80/20	Add Des#	2024	CN	\$3,971	\$6,084	\$4,867	\$1,217
									Includes Des# 2000650 & 2000736; Add 1800176						
INDOT	R-42287	1900308	SR 62	From 4.59 mi W (Rosenberger) to 2.72 mi W of S Jct US-41 (Wabash)	Vanderburgh	Road reconstruction and Intersection Improvements	NHPP	80/20	Add PE	2024	PE	\$0	\$881	\$705	\$176
									Remove Des#	2024	CN	\$76,799	\$70,219	\$56,175	\$14,044
										2025	CN	\$46,172	\$39,542	\$31,634	\$7,908
Includes Des# 1500041, 1600060, 1602258, 1702066, 1900262, 1900263, 1900264, 2000187, 2001917, 2100041; Remove 1900292, 1900317, 2000217															
INDOT	R-44898	1900268	SR 66	At Vann Ave, Burkhardt Rd, Cross Pointe Blvd, Stockwell Rd	Vanderburgh	Intersection Improvements	NHPP	80/20	New Contract	2024	RW	\$0	\$40	\$32	\$8
									Transfer (to)	2024	CN	\$0	\$12,761	\$10,209	\$2,552
										2025	CN	\$0	\$6,630	\$5,304	\$1,326
Separated from Contract R-42287; Includes Des# 1900292, 1900317, 2000217;															

The Evansville MPO modified the FY 2022-2026 Transportation Improvement Program on June 12, 2023 with the following:

Sponsor	Contract	Des#/ID#	Road	Description	County	Work Type	Funding Type	% Split	Action	Fiscal Year	Phase/S ource	Current TIP Entry	New TIP Entry		
													Total	Federal	State/Local
All amounts in thousands															
INDOT	B 44505	2200518	I 64	From 3.32 miles E of SR 65 interchange to 1.69 miles W of SR 37 interchange	Vanderburgh	Small Structures and Drain Construction	NHPP	80/20	Increase Funding	2024	PE	\$1,270	\$1,499	\$1,199	\$300
									Includes Des# 2200972						
INDOT	B 44506	2200519	I 64	From 1.20 miles W of SR 69 interchange to 1.47 W of SR 165 interchange	Vanderburgh	Small Structures and Drains construction	NHPP	80/20	Increase Funding	2024	PE	\$284	\$380	\$304	\$76
									Includes Des# 2200972						
INDOT	T 44890	2300158	I 64	LED Luminaire conversion at various routes and locations in Vincennes District	Vanderburgh	Lighting Project	HSIP	80/20	Add Project	2024	CN	\$0	\$1,480	\$1,184	\$296
									Grouped Project: Traffic signal system improvements and lighting						
INDOT	R-42287	1900308	SR 62	From 4.59 mi W (Rosenberger) to 2.72 mi W of S Jct US-41 (Wabash)	Vanderburgh	Road reconstruction and intersection improvements	NHPP	80/20	Increase Funding	2024	PE	\$881	\$1,031	\$825	\$206
									Transfer (from)	2024	RW	\$470	\$471	\$377	\$94
										2024	CN	\$70,219	\$62,719	\$50,175	\$12,544
										2025	CN	\$39,542	\$32,042	\$25,634	\$6,408
Includes Des# 1900041, 1600060, 1602258, 1702066, 1900262, 1900263, 1900264, 2000187, 2001917, 2100041															
INDOT	R-44898	1900292	SR 66	Burkhardt Rd, Cross Point Blvd, Vann AVE and Stockwell Rd.	Vanderburgh	Intersection Improvements	NHPP	80/20	Increase Funding	2024	ROW	\$40	\$65	\$52	\$13
									Transfer (to)	2024	CN	\$12,761	\$20,261	\$16,209	\$4,052
										2025	CN	\$6,630	\$14,130	\$11,304	\$2,826
Separated from Contract R 42287 includes des 1900268,1900317,2000217															

The Evansville MPO modified the FY 2022-2026 Transportation Improvement Program on June 15, 2023 with the following:

Sponsor	Contract	Des#/ID#	Road	Description	County	Work Type	Funding Type	% Split	Action	Fiscal Year	Phase/S ource	Current TIP Entry	New TIP Entry		
													Total	Federal	State/Local
All amounts in thousands															
INDOT	R-44499	2200044	US 41	At St. George Rd, Petersburg Rd, and SR 57	Vanderburgh	Intersection Improvements	NHPP	80/20	Revise Funding	2024	PE	\$956	\$2,362	\$1,890	\$472
									2026	PE	\$600	\$0	\$0	\$0	
INDOT	T-44356	2101774	Various	Wrong Way Ramp Entry Initiative - Various locations	Vanderburgh	Signs, Lighting, Signals And Markings	NHPP	90/10	Add Contract	2024	CN	\$0	\$526	\$473	\$53
									Grouped Project: Signing, marking, striping, and rumble strips						

The Evansville MPO modified the FY 2022-2026 Transportation Improvement Program on July 10, 2023 with the following:

Sponsor	Contract	Des#/ID#	Road	Description	County	Work Type	Funding Type	% Split	Action	Fiscal Year	Phase/S ource	Current TIP Entry	New TIP Entry		
													Total	Federal	State/Local
All amounts in thousands															
EMPO	N/A	2101668	N/A	STBG UPWP Planning Activities	Various	UPWP Planning	STBG	80/20	Revise Funding	2024	PE	\$125	\$255	\$204	\$51

*This item was informational and did not require a committee action.*

**5. OTHER BUSINESS**

None.

**6. PUBLIC COMMENTS**

None.

**7. UPCOMING DATES**

- CY 2023 EMPO Technical Meetings:
  - September 14<sup>th</sup>; November 9<sup>th</sup>

Meeting adjourned.

Updates on Funded LPA Projects: Indiana

Project Sponsor	Project	Description	Preliminary Engineering/ Design				Right-of-Way	Design	Construction		Most Current Status Information
			Consultant Selection & NTP	Preliminary Field Check	Public Hearing / Meeting Notice	Environmental Approval	Right of Way Acquisition	Final Tracings	Bid Letting/ Award	Construction	
City of Evansville	Walnut Street Ph 2: Weinbach Ave to Vann Ave	Road Diet with bike and pedestrian accommodations, green infrastructure, and a multiuse path.	5/1/18	8/16/18	3/12/19	3/11/20	10/26/21	10/26/21	4/6/22	On Going	The project was let for bid on Jan 12, 2022. None of the bids received were below the engineers estimate. Project was relet on April 6, 2022, and awarded to Blankenberger Brothers, Inc. for a low bid of \$13,819,100. <b>The project is approximately 85% complete. The Vann Avenue speed hump is under construction and will be open on September 8th. The Boeke intersection is operating in a 4-way flashing red condition on the signal. The Weinbach intersection will be closed within the month for 30-day reconstruction.</b>
	Walnut Street Ph 3: MLK Jr Blvd to US 41			11/3/21	8/26/21	9/1/21	11/17/22	11/14/22	2/10/23		Project was let for bids on Feb 10, 2023 and awarded to Blankenberger Brothers Inc. for the low bid of \$21,274,381. <b>The first phase of the project is under construction from US41 to Kentucky Avenue. This will take approximately 30-45 days. Utility relocation is being completed along the rest of the corridor with gas relocation currently at Denby and Walnut.</b>
	2nd St / Parrett St/ Jefferson St	Construction of a roundabout at the intersection	8/17/14	5/1/15	Various meetings	2/15/17	On Going				<b>Additional public meeting was held on Aug. 16, 2023.</b>
Vanderburgh County	Oak Hill Rd from Eastwood Dr to Millersburg Rd	Road widening with bike and pedestrian accommodations	10/3/18	5/13/20	5/27/22	9/14/22	On Going				Design and utility coordination work is continuing. Center Point Energy submitted easement documents indicating that they have reimbursable utility relocations on this project. The easement locations are being evaluated. Pavement design has been approved. <b>Right of way activities are continuing with 45 of 48 parcels secured.</b> Permit applications have been submitted.
	Oak Hill Rd from Lynch Rd to St George Rd	Road widening with bike and pedestrian accommodations	4/1/21	12/9/21	On Going	On Going					Work on early design is underway. Comments on the Stage 1 plans were received from INDOT. A preliminary field check was held on December 9, 2021. Field work for wetland delineation and archaeology sampling is complete. Right of way engineering is underway. Consultant is working on Stage 2 plans and utility coordination. The environmental document is being drafted and is on track for submittal to INDOT for review in June 2023.
	Wimberg Rd Bridge over Locust Creek	Bridge replacement	Completed	On Going							PE contract awarded to Beam Longest and Neff.
Warrick County	Telephone Rd: Bell Rd to Fuquay Rd	Road widening with bike and pedestrian accommodations	12/19/19	4/15/21	2/1/22	4/21/22	On Going				PE contract awarded to Lochmueller Group. Preliminary plans are in development. Utility coordination underway. Pavement design completed 3/10/22. Right of way acquisition underway with 75 of 79 parcels secured. Permits are secured. Utility work plans are being submitted.
	Epworth Rd: from SR 662 to south of SR 66	Road widening with bike and pedestrian accommodations	7/26/22	On Going							PE contract awarded to Lochmueller Group. Survey activities underway. A kick-off meeting was held on October 11, 2022. Draft Traffic Study, Hydraulic Study, and Archeology Study completed. Planning a preliminary field check for October 2023.
	Oak Grove Rd Phase IV: From SR 261 to	Road widening with bike and pedestrian accommodations	On Going								PE contract awarded to Lochmueller Group.

Dates Non-italicized dates reflect the completion date for the activity, Italicized dates reflect anticipated completion dates for the activity, where appropriate.

Updates on Funded Projects: Kentucky

Project Sponsor	Project	Description	Preliminary Engineering/ Design				Right-of-Way	Design	Construction		Comments
			Professional Services Procurement	Preliminary Line and Grade Plans	Public Meeting / Meeting Notice	Environmental Approval	Right of Way Acquisition	Construction Procurement Package	Bid Letting/ Award	Construction	
City/County of Henderson	<b>Green River Road</b> from Bend Gate Rd to Osage Dr	Sidewalk extension with ADA improvements and markings	4/10/19	6/30/19	9/16/19	8/9/2019 & 6/1/2021	On Going				The Categorical Exclusion for Minor Projects was approved. The City and KYTC will work together on the RW phase. Title Work is complete and the documents have been submitted to KYTC. The right-of-way phase is underway. Sixteen parcels are secured. Two remain in negotiations. Targeting a spring 2024 project letting.
	<b>Wathen Lane</b> from US 60 to the City Limits	Corridor upgrade with widened travel lanes, curb, gutter, and sidewalk	8/7/19	11/11/19	On Going	10/20/21	Complete	On Going			Palmer Engineering selected to do the project design. Utility coordination completed in December 2020. Final design is complete. Utility plans are complete. All parcels have been secured. The Consultant will be submitting the bid letting documents to KYTC. <b><i>The environmental document is being updated.</i></b> HMG is in process of relocating gas mains along the corridor and completion expected by fall. Water relocations are part of the contract work.
KYTC	<b>Watson Lane</b> from Sunset Ln to Green River Rd	Improve safety and reduce congestion.	1/29/19	6/6/19	9/16/19	10/30/20	On Going				The Phase 1 plans are complete and an alternative has been selected. Federal authorization has been received for the second phase of design. Utility Coordination is underway. Joint inspection meeting held October 28th. Project split into 2 sections/phases with the intersection improvement phase a priority. Updated RW plans were submitted the end of April. Utilities are working on plans. Appraisal activities are underway. Utility agreements are in place and the utility plans have been requested and are due for submittal in October.
	<b>KY 2183 and KY 1539</b>	Intersection project to improve safety.	n/a	On Hold							Design plan revisions, to minimize utility impacts and costs, are being discussed. The City and County are reviewing the project purpose, need, benefits and costs to identify a preferred alternative. The County is reviewing low volume roundabout design options for potential impacts to the utilities at the intersection, particularly impacts to the gas line.

Dates Non-italicized dates reflect the completion date for the activity, Italicized dates reflect anticipated completion dates for the activity, where appropriate.



Updates on Funded INDOT Projects in MPO area

Des	Contract	Project Manager	Project	Preliminary Engineering/ Design				Right-of-Way	Design	Construction		Most Current Status Information
				Consultant Selection & NTP	Preliminary Field Check	Public Hearing/ Meeting Notice	Environmental Approval	Right of Way Acquisition	Final Tracings	Bid Letting/ Award	Construction	
2000639	B-42718	Risse, Dakota	SR 66 over Locust Creek, 2.86 mi W US 41	Complete	Complete			N/A	Complete	10/13/22	Complete	<b>Project complete.</b>
2000640			SR 66 over Grove Avenue, 2.73mi W US 41									
2000641			SR 66 over CSX RR, 2.68mi W US 41									
2000642			SR 66 over Pigeon Creek, Bike Path, 1.46mi W US 41									
1800142	R-40567	Bullock, Matthew	SR 65 Over I-64 EB/WB Lanes, 02.61 mi S SR-68	Complete	Complete		Complete	N/A	Complete	12/7/22	On going	Documents posted for 9/14/22 Letting. Project was not awardable on the 9/14/22 Letting so it is being Re-Let on the 12/7/22 Letting. Contract was awarded to Blankenberger Brothers for \$12,923,950. Bridge will be worked on fall and winter of 2023-24.
2000894	R-41160	Sprinkle, Emily	SR 68 From E. Jct SR 161 to US 231	Complete	Complete				Complete	12/7/22	Complete	Contract Awarded to J H Rudolph for \$2,169,903.93. <b>Construction is complete on this project.</b>
1900782	B-44156	Bullock, Matthew	US 41 Over SR-66/Diamond Ave, 00.46 mi N SR-62	Complete	Complete				Complete	1/19/23	On going	Project is posted on the January 19th Letting, have received several Contractor Questions. Awarded to E&B Paving for \$2,572,177.82. Maintenance of Traffic in place, work has begun on bridge.
1901940			US 41 From 1.27 miles N of SR66 to 0.44 miles S of SR57									
2000638			US 41 over Pigeon Creek, .37mi N SR 66- JBNN									
1400195	R-39921	Malone, Brian	SR 66 At Epworth Road, 0.16 mile E I-69	Complete	Complete	Complete	Complete	Complete	Complete	2/10/23	Ongoing	<b>Construction On-Going</b>
1902861	R-39421	McCormick, Katie	SR 66 At New Harmony Road (WB), W. Mill Road (EB), N Happe Road (EB & WB), and Detroy Road (EB & WB)	Complete	Complete	Complete	Complete	Complete	Complete	2/10/23	Ongoing	<b>Project has began construction/activity.</b>
1700937	R-42753	Bullock, Matthew	SR 57 Over Schlensker Ditch, 4.44 mile N US-41	Complete	Complete			N/A	Complete	4/12/23	On going	Received Stage 3 submittal, revised Pavement Design Patching and Joint work quantities. Working on Environmental Document and determining needed permits. Project moved to the April 12th 2023 Letting. Environmental CE-3 Submitted for review. Will post Public Notice near the end of January. Project will be advertised on the April Letting. Project was awarded to E&B Paving for the low bid of \$13,458,792.27
2000692			I 69 over UNT, 3+19 S JCT SR 57									
2000715			I 69 over UNT, 0+98 S JCT I-64									
2000717			I 69 over UNT, 0+74 S JCT I-64									
2000863			SR 57 From US 41 to 1.32 mi N of US 41 (End of Concrete)									
2000889			I 69 From 2.3 mi E of US 41 to I-64									
2001114			SR 57 From S. Jct. of I 69 (end of Asphalt) to S. Jct. of I69 (Fly Over Ramp over I69)									
1593068	B-39367	Bullock, Matthew	I 64 Over Plum Creek, 3.92 miles W of SR-61, EBL	Complete	Complete	Complete	Complete	N/A	Complete	8/9/23		Received all permits, project is ready to be posted on the March 15th Letting. Project was not awardable on the March letting, will be relet May 10th, 2023, Reletting on 8/9/2023 Letting.
1593069			I 64 Over Plum Creek, 3.92 miles W of SR-61, WBL	Complete	Complete	Complete	Complete					
1902709	B-42876	Bullock, Matthew	US 41 Pedestrian walk at US41 & Washington Ave	5/13/20	5/12/21	6/6/22	Complete	Still in Process	Complete	8/9/23	On Going	Final Tracings submitted with RW and Utility exceptions. Low bid was not awardable. Reletting on the 8/9/2023 Letting. <b>Ground Breaking Scheduled for 9/28/23.</b>
2000186			US 41 0.87 mi S of SR62/66 (Washington Ave)				Complete					
1900099	B-42187	Hill, Luke	I 64 Over Abandoned N & S RR, EBL, 0.82 mi E SR-65	Complete	Complete	Complete	Complete	N/A	Complete	10/12/23		In design development. Final Tracing Files sent to Central Office for Letting. <b>Project pushed back from 9/13/23 letting to 10/12/23 letting.</b>
1900100			I 64 Over Abandoned N & S RR, WBL, 0.82 mi E SR-65									
1601066	R-41410	Bullock, Matthew	US 41 From N of SR 66/SR 62 (Lloyd Expwy) to 0.74 mi N of SR 66 (Diamond Ave)	Complete	Complete	Complete	Ongoing	N/A	9/5/23	10/12/23		Received Species list from City Arborist, R/W is working through Buying and Condemnation Process. Performing Subsurface investigation to finalize Utility Conflicts. Final Field Check to be scheduled for the end of May. Identifying final utility conflicts and relocations, project moved to the 10/12/2023 Letting. <b>Final Plans sent to central office to be published on the October Letting. Finalizing revisions to avoid utility conflicts.</b>
2000738	B-42186	Risse, Dakota	SR 61 Over Taylor Ditch, 2.55 mi N of SR 66	Complete	Complete	Complete				10/12/23		In design development. Stage 3 has been submitted. Awaiting guidance on bats for one des. All else going well. <b>Des. 1900115 and 2000740 has separated into it's own contract number being B-45043 on a 1/1/2025 letting.</b>
2000739			SR 62 Over Otter Creek, 1.01 mi W of SR 161									
2000741			SR 161 Over Little Red Creek, 0.13 mi S of SR 68									
2000768			SR 161 Over I-64 EB/WB 0.39 mi S of SR 68									
2000769			SR 161 Over I-64 EB/WB, 0.73 mi N of SR 68									
2101026			I 64 over UNT, 0.64 E JCT SR 161									



Des	Contract	Project Manager	Project	Preliminary Engineering/ Design				Right-of-Way	Design	Construction		Most Current Status Information	
				Consultant Selection & NTP	Preliminary Field Check	Public Hearing / Meeting Notice	Environmental Approval	Right of Way Acquisition	Final Tracings	Bid Letting/ Award	Construction		
1900268	R-44898	Bullock, Matthew	SR 66 At 1.79 mi E of US-41 (Vann Ave)	Complete	Complete	Complete		On Going		11/15/23		Working on Stage 3. Obtaining SUE to identify utility conflict/relocations. Separated from R-42287. Environmental Document submitted to Federal Highway on 7/7/23. Working through reimbursable agreements with Utilities. <b>Final Plans sent to Central office, finalizing Pre-Print revisions.</b>	
1900292			SR 66 At 1.20 mi W of I-69 (Burkhardt Rd)										On Going
1900317			SR 66 At 0.58 mi W of I-69 (Cross Pointe Blvd)										On Going
2000217			SR 66 At 2.25 mi E of US 41 (Stockwell Rd)										On Going
1800176	R-42748	Bullock, Matthew	SR 61 From 0.14 mi S of I-64 to 0.88 mi N of SR-68 (Lynnville)	Complete	Complete			On Going				<b>Utility Reimbursement Agreement in process with INDOT. Finalizing Right of Way condemnations.</b>	
2000736		Risse, Dakota	SR 61 Over Smith Fork, 2.15 mi N of SR 68	Complete	Complete	Complete				1/18/23		<b>Letting moved to 1/18/2024.</b>	
2000860			SR 61 From 0.81 mi N of SR 68 (N Town Limits Lynnville) to SR 64										
2200893	B-44549	McCormick, Katie	I 69 05.53 S I-64	Complete	12/14/22					1/18/24		<b>Received STG3 files (07/10/2023 approval/reviewed) - Received relocation plans files/working FT files.</b>	
1702066	R-42287	Bullock, Matthew	SR 62 Pedestrian Walk at SR-62 EB/WB	Complete	Complete	Complete		On Going		2/15/24		<b>Final Field check held 8/29/23, Stage 3 Plans will be submitted in September, INFRA Grant Application submitted. Working on Utility Reimbursement agreements. Public Hearing Scheduled 9/26/23</b>	
1900262			SR 62 At 6.62 mi W of US-41 (Schutte Rd)					On Going					
1900264			SR 62 At 4.58 mi W of US-41 (Rosenberger Ave)					On Going					
1900308			SR 62 From Rosenberger Rd (4.59 mi W of S Jct US-41) to 3.92 mi W of S Jct US-41 (Ingle Ave)					On Going					
2001917			SR 62 From 8.56 mi W US 41 to 4.59 mi W of US 41 (East of Posey/Vanderburgh Count Line to Rosenberger Rd)					On Going					
2100041			SR 62 At McDowell Road, 7.75 mi W of US41					On Going					
2000987	R-42736	McCormick, Katie	US 41 0.99 miles north to 3.33 miles North of SR 57/US 41 jct (9 Structures)	Complete	Complete	Complete				2/15/24		Letting moved to 2/15/2024 - due to design/additional set backs on projects. - no new updates (no change in pushing back letting/fiscal year)	
2001053			I 69 I-69, 0.07 miles west to .42 miles west of US 41/I-69 jct (5 Structures)										
2000485	B-42728	McCormick, Katie	SR 62 Over Caney Creek, 6.34 mi W of SR 261, EBL	Complete	Complete	Complete				2/15/24		<b>Final Field Check scheduled 09/07/2023 - questions/comments coming shortly. Environmental document being reviewed.</b>	
2000486			SR 62 Over Caney Creek, 6.34 mi W of SR 261, WBL										
2000487			SR 62 Over Stollberg Ditch, 5.35 mi W of SR 261, EBL										
2000488			SR 62 Over Stollberg Ditch, 5.35 mi W of SR 261, WBL										
2000129	R-42199	Sprinkle, Emily	SR 66 From 2.76 miles West of US 41 Jct	Complete						2/15/24		In design development, moving to FY 25. Working on scheduling a initial site visit meeting to determine slide limits. <b>Geotechnical Report was submitted on 8/30/2023.</b>	
2200880	B-44547	Sturgeon, Clancy	I 64 03.04 E SR 65	On going						7/10/24		In design development	
2001938	B-43232	Risse, Dakota	SR 261 over UNT, 3+70 N JCT SR 66	Complete						7/10/24		In design development. Current work on STG 2.	
2002063	B-43235	Bullock, Matthew	SR 68 over MILL CREEK, 00.26 E SR 61	Complete	Complete	Complete				7/10/24		Received Waters Report, working on Permit Determination. Held Preliminary Field Check 1/11/23. <b>Construction in Floodway permit submitted 8/31/23.</b>	
2001912	R-43248	Risse, Dakota	I 64 From 0.5 mi E of US 41 to 0.41 mi E of I-69	Complete		None	CE1 9/17/2019	N/A	8/4/25	9/11/24		In design development	
2201132	R-44695	Risse, Dakota	SR 68 From 1.2 mi E. US 41 to 4.0 mi W. of SR 61 intersection on SR 68 (RPs 23.2, 31.59 and 31.79)							12/11/2024		Designer was picked in 2/2023. <b>Continued progress on design work.</b>	
1701058	R-40551	Risse, Dakota	SR 62, various locations between SR 61 and the West Jct SR-161	7/31/18	8/15/19	N/A	All approvals done by 9/2/2020	On Going	1/24/22	1/1/25		<b>Letting moved to 1/1/2025 due to Utility Coordination causing delay.</b> Received work plans from Boonville Natural Gas, waiting on routers for each for signature. Will then begin processing. Having a utility meeting to have an update on 7/7/2023.	
1700170			SR 161 10.46 miles N Jct SR-66										
1702071			SR 62 04.79 mile E SR-61										
1702072			SR 62 3.88 mile E, W Jct SR-161										


Des	Contract	Project Manager	Project	Preliminary Engineering/ Design				Right-of-Way	Design	Construction		Most Current Status Information
				Consultant Selection & NTP	Preliminary Field Check	Public Hearing / Meeting Notice	Environmental Approval	Right of Way Acquisition	Final Tracings	Bid Letting/ Award	Construction	
1900115	B-45043	Risse, Dakota	SR 161 Over Coles Creek, 0.69 mi N SR-62	Complete	Complete	Complete				1/1/25		<b><i>New Contract with Des numbers separated from B-42186.</i></b>
2000740			SR 62 Over Barren Fork, 2.28 mi W of SR 161									
1593066	B-39418	Risse, Dakota	SR 68 Over Simpson Branch, 2.33 miles E of SR-61	Complete	Complete	Complete	Complete		Complete	1/1/25		<b><i>Project moved to January 1, 2025 letting due to re-design around utilities because of Build America Buy America.</i></b>
2002134	B-43231	McCormick, Katie	I 69 NB over SR 66 EB/WB (LLOYD EXP), 01.55 S SR 62	On going						2/12/25		<b><i>Scoping Meeting completed - working NTP/funding. Kickoff meeting being held on 9/14/2023</i></b>
2002135			I 69 SB over SR 66 EB/WB (LLOYD EXP), 01.55 S SR 62									
2002368			I 69 NB RAMP TO SR 57 over I-69 NB/SB, 02.41 S I-64									
2200910			I 69 01.55 N SR 66									
2200911			I 69 01.55 N SR 66									
1902739	B-44147	Thomas, Michael	SR 62 over HARPER DITCH, 01.78 E US 41	On going						5/7/2025		<b><i>Waiting on Work Order Request approval.</i></b>
2301254	T-45152	Bullock, Matthew	SR 62 SR 62 from 3.92 mi W of S Jct US 41 (Ingle Ave) to 2.72 mi W of Jct US 41 (Wabash Ave)	Complete	Complete	Complete	On Going			7/9/25		<b><i>New Contract, separated Des from the larger Lloyd project R-42287 to allow for Utility Relocations. Public Hearing Scheduled 9/26/23</i></b>
1900263			SR 62 At 3.09 mi W of US-41 (St. Joseph Ave.)									
2000187			SR 62 2.72 mi W of US 41 (Wabash Ave)									
2100633	B-43972	Risse, Dakota	SR 61 over CARTER-TRAYLOR DITCH, 00.08 E SR 261	Complete						9/10/2025		In design development. Initial Field Check held October 26, 2022.
2100634			SR 61 over CYPRESS CREEK, 00.19 E SR 261									
2100812	B-43986	Bullock, Matthew	SR 66 over UNT, 1.45mi E JCT SR 65							10/8/2025		
1601011	R-39923	Bullock, Matthew	US 41 At Lynch Road, 1.0 mi N of SR-66	Complete		None	CE1 9/17/2019	N/A	8/4/25	11/13/25		Project moving to Fiscal Year 2026 Letting. Project delayed to 11/13/2025 Letting.
2100260	R-43982	Bullock, Matthew	SR 57 From 1.32 N. US 41( End of Concrete) to S. Jct. of I 69 (end of Asphalt)							11/13/2025		
2100668	B-43969	Risse, Dakota	I 64 EBL over CR 100 W, 01.92 E SR 61	Complete						12/10/2025		In design development. Initial field check to be held on March 21, 2023.
2100669			I 64 WBL over CR 100 W, 01.92 E SR 61									
2100717			I 64 EBL over TRIB. OF COLES CREEK, 06.74 E SR 61									
2100718			I 64 WBL over TRIB. OF COLES CREEK, 06.74 E SR 61									
2100044	R-44013	Bullock, Matthew	SR 62 (Morgan Ave.) At Boeke Road, 1.01 mi E of US 41							3/11/2026		
2100051			SR 62 At Stockwell Road, 2.01 mi E of US 41									
2200688	B-44512	Risse, Dakota	SR 61 00.21 miles S of SR 68	Complete						7/8/2026		In design development
2200714			I 64 EB over Indiana Southern RR 03.00 miles W of SR 61									
2200715			I 64 WB over Indiana Southern RR 03.00 miles W of SR 61									
2200649	B-44508	Bullock, Matthew	US 41 NB over Pond Flat Ditch 02.01 miles S of I-64							9/2/2026		
2200650			US 41 SB over Pond Flat Ditch 02.01 miles S of I-64									
2200978	R-44501	Risse, Dakota	SR 61 From SR 66 to E Jct with SR 62							9/2/2026		Waiting on NTP
2200037	R-44499	Bullock, Matthew	US 41 0.66 miles S. of SR 57 at St. Petersburg Rd							11/5/2026		
2200040			US 41 At SR 57 Intersection									
2200044			US 41 1.57 miles S of SR 57 At St. George Road									
2200518	R-44505	Sprinkle, Emily	I 64 From 3.32 miles E of SR 65 interchange to 1.69 miles W of SR 37 interchange							11/5/2026		Scoping meeting was held on 3/6/2023.
2200972	R-44506	Sprinkle, Emily	I 64 From 0.82 miles E of SR 65 to 0.96 miles E of SR 65							12/9/2026		Holding scoping meeting 5/8/2023.
2200684	B-44509	Bullock, Matthew	SR 57 01.08 miles S of I-69							1/13/2027		
2200038	R-44500	Bullock, Matthew	SR 66 2.23 miles W of SR 65 at University Parkway Intersection							2/10/2027		

Non-italicized dates reflect the completion date for the  
 Italicized dates reflect anticipated completion dates for the activity, where appropriate.



Seyed Shokouhzadeh  
Executive Director

**TO:** Policy Committee Members  
Technical Committee Members

**FROM:** Seyed Shokouhzadeh, Executive Director 

**SUBJECT:** FY 2024-2028 TIP Amendments

**DATE:** September 7, 2023

The Evansville Metropolitan Planning Organization is seeking approval of the attached amendments to the 2024-2028 Transportation Improvement Program (TIP). A public review and comment period was publicized for August 30, 2023 to September 13, 2023. The TIP Amendments are an action item for the September 14, 2023 Policy and Technical Committee meetings.

SS/PSD

Attachment

2024-2028 TIP Amendments: September 2023

Sponsor	Contract	Des#/ID#	Road	Description	County	Work Type	Funding Type	Split %	Action	Fiscal Year	Phase/S Source	Current TIP Entry Total	New TIP Entry		
													Total	Federal State/Local	
All amounts in thousands															
INDOT	42237	1900308	SR 62	From Vanderburgh/Posey County Line to St Joseph Ave Includes Des# 1500041, 1600060, 1602258, 1702066, 1900258, 1900260, 1900262, 1900264, 2001917, 2100041	Vanderburgh	Road reconstruction and intersection improvements	NHPP	80/20		2024	PE	\$0	\$1,031	\$825	\$206
										2024	RW	\$510	\$1,041	\$833	\$208
										2024	CN	\$77,078	\$74,900	\$59,920	\$14,980
										2025	CN	\$48,172	\$23,300	\$18,640	\$4,660
										2028	CN	\$0	\$20,000	\$16,000	\$4,000
INDOT	44898	1900292	SR 66	Burhardt Rd, Cross Point Blvd, Vann Ave and Stockwell Rd. Includes des 1900268, 1900317, 2000217, 2201283	Vanderburgh	Intersection Improvements	NHPP	80/20	Separate Contract	2024	ROW	\$0	\$65	\$52	\$13
										2024	CN	\$0	\$27,251	\$21,801	\$5,450
										2025	CN	\$0	\$10,600	\$8,480	\$2,120
INDOT	45152	2301254	SR 62	SR 62 from 3.92 mi W of S US 41 (Ingle Ave) to 2.72 mi W of Jct US 41 (Webesh Ave) Includes Des# 1900263, 2000187, 1900308	Vanderburgh	Intersection Improvements	NHPP	80/20	Separate Contract	2024	PE	\$0	\$10	\$8	\$2
										2025	PE	\$0	\$40	\$32	\$8
										2028	CN	\$0	\$3,670	\$2,936	\$734
										2027	CN	\$0	\$34,411	\$27,529	\$6,882
										2024	CN	\$1,051	\$0	\$0	\$0
INDOT	44763	2201263	SR 62/ SR 66	2.72 mi W of US 41 (Webesh Ave) to 0.18 mi E of SR261 Remove as a separate contract and add to Contract 44898	Various	Pavement Markings	HSIP	90/10	Remove Contract	2024	CN	\$0	\$0	\$0	\$0
										2024	PE	\$284	\$900	\$720	\$180
INDOT	44506	2200972	I 64	From 0.82 miles E of SR 65 to 0.96 miles E of SR 65 Includes Des# 2200519	Vanderburgh	Slide Correction	NHPP	80/20	Revise Funding	2027	CN	\$1,231	\$3,321	\$2,657	\$664
										2024	CN	\$4,020	\$8,500	\$6,800	\$1,700
INDOT	42748	2000660	SR 61	From 0.81 mi N of SR 68 (N Town Limits Lynnville) to SR 64	Warrick	Pavement and bridge deck overlay	STBG	80/20	Revise Funding	2024	CN	\$0	\$0	\$0	\$0
										2024	PE	\$0	\$5,540	\$4,986	\$554
INDOT	44887	2300274	Various	Electric vehicle charging infrastructure at various locations along Indiana Interstates	Various	Other Type Project	STBG	80/20	Add Project	2024	CN	\$0	\$21,215	\$16,972	\$4,243
										2025	PE	\$0	\$5,540	\$4,986	\$554
										2025	CN	\$0	\$21,215	\$16,972	\$4,243
										2026	CN	\$0	\$21,215	\$16,972	\$4,243
										2024	CN	\$390	\$1,241	\$983	\$248
KYTC	-	02-10091	KY 145	At Beaver Dam Creek	Henderson	Bridge Project	BR	100	Revise Funding	2024	CN	\$0	\$0	\$0	\$0



August 14, 2023

Mr. Jay Mitchell, Supervisor  
Technical Planning and Programming  
Indiana Department of Transportation  
100 N. Senate Avenue, Room N758-PL  
Indianapolis, IN 46204

Mr. Thomas Witt, Metropolitan Planning Team  
Division of Planning  
Kentucky Transportation Cabinet  
200 Mero Street, 5<sup>th</sup> Floor  
Frankfort, KY 40622

Dear Mr. Mitchell and Mr. Witt:

The Evansville Metropolitan Planning Organization has modified the FY 2024-2028 Transportation Improvement Program (TIP) as per the attached spreadsheet. The modifications will be presented as an informational item at the September 14, 2023 Evansville MPO Policy Committee meeting.

Thank you for your assistance and should you have any questions or require additional information, please call me at (812) 436-7833.

Sincerely,

Seyed Shokouhzadeh  
Executive Director

SS/PSD

cc: Karstin Carmany-George, IN – FHWA  
Cecilia Godfrey, FTA – Region 5  
Tony Maietta, US EPA Region V  
Shawn Seals, IDEM  
Jason Casteel, INDOT  
Brandi Mischler, INDOT  
David Broderhausen, INDOT

Nick Vail, KY – FHWA  
Todd Jeter, KY – FHWA  
Deneatra Henderson, KYTC  
Eric Perez, KYTC  
Ron Rigney, KYTC  
Mikael Pelfrey, KYTC

2024-2028 TIP Modification: August 14 2023

Sponsor	Contract	Des#/ID#	Road	Description	County	Work Type	Funding Type	% Split	Action	Fiscal Year	Phase/Source	Current TIP Entry	New TIP Entry		
													Total	Federal	State/Local
All amounts in thousands															
City of Henderson	-	02-382	Wathen Ln	From US 60 to city limits; lane widening, sidewalks, and curb & gutter	Henderson	Road upgrade	SHN	80/20	Add Contract	2024	CN	\$0	\$5,484	\$4,387	\$1,097
	Contract carried forward from previous TIP.														
City of Henderson	-	02-321	Green River Rd	Bend Gate Rd to Osage Dr	Henderson	Sidewalk construction	TA	80/20	Add Contract	2024	CN	\$0	\$380	\$304	\$76
	Contract carried forward from previous TIP.														



August 15, 2023

Mr. Jay Mitchell, Supervisor  
Technical Planning and Programming  
Indiana Department of Transportation  
100 N. Senate Avenue, Room N758-PL  
Indianapolis, IN 46204

Mr. Thomas Witt, Metropolitan Planning Team  
Division of Planning  
Kentucky Transportation Cabinet  
200 Mero Street, 5<sup>th</sup> Floor  
Frankfort, KY 40622

Dear Mr. Mitchell and Mr. Witt:

The Evansville Metropolitan Planning Organization has modified the FY 2024-2028 Transportation Improvement Program (TIP) as per the attached spreadsheet. The modifications will be presented as an informational item at the September 14, 2023 Evansville MPO Policy Committee meeting.

Thank you for your assistance and should you have any questions or require additional information, please call me at (812) 436-7833.

Sincerely,

Seyed Shokouhzadeh  
Executive Director

SS/PSD

cc: Karstin Carmany-George, IN – FHWA  
Cecilia Godfrey, FTA – Region 5  
Tony Maietta, US EPA Region V  
Shawn Seals, IDEM  
Jason Casteel, INDOT  
Brandi Mischler, INDOT  
David Broderhausen, INDOT

Nick Vail, KY – FHWA  
Todd Jeter, KY – FHWA  
Deneatra Henderson, KYTC  
Eric Perez, KYTC  
Ron Rigney, KYTC  
Mikael Pelfrey, KYTC



2024-2028 TIP Modification: August 15, 2023

INDOT Use Only:

Requestor : N/A  
 Date :  
 District : Vincennes

MPO Use Only:

Requestor : Evansville MPO  
 Date of MPO Action : 8/15/2023  
 Name of MPO Resolution, Minutes, or N/A : N/A  
 Air Quality Conformity (AQC) Date or N/A: 4/4/2023  
 District : Vincennes

Sponsor	Contract	Des#/ID#	Road	Description	County	Work Type	Funding Type	% Split	Action	Fiscal Year	Phase/Source	Current TIP Entry	New TIP Entry		
												Total	Federal	State/Local	
All amounts in thousands															
EMPO	N/A	2101668	N/A	STBG UPWP Planning Activities	Various	UPWP Planning	STBG	80/20	Revise Funding	2024	PE	\$125	\$255	\$204	\$51

August 29, 2023

Mr. Jay Mitchell, Supervisor  
Technical Planning and Programming  
Indiana Department of Transportation  
100 N. Senate Avenue, Room N758-PL  
Indianapolis, IN 46204


Mr. Thomas Witt, Metropolitan Planning Team  
Division of Planning  
Kentucky Transportation Cabinet  
200 Mero Street, 5<sup>th</sup> Floor  
Frankfort, KY 40622

Dear Mr. Mitchell and Mr. Witt:

The Evansville Metropolitan Planning Organization has modified the FY 2024-2028 Transportation Improvement Program (TIP) as per the attached spreadsheet. The modifications will be presented as an informational item at the September 14, 2023 Evansville MPO Policy Committee meeting.

Thank you for your assistance and should you have any questions or require additional information, please call me at (812) 436-7833.

Sincerely,



Seyed Shokouhzadeh  
Executive Director

SS/PSD

cc: Karstin Carmany-George, IN – FHWA  
Cecilia Godfrey, FTA – Region 5  
Tony Maietta, US EPA Region V  
Shawn Seals, IDEM  
Jason Casteel, INDOT  
Brandi Mischler, INDOT  
David Broderhausen, INDOT

Nick Vail, KY – FHWA  
Todd Jeter, KY – FHWA  
Deneatra Henderson, KYTC  
Eric Perez, KYTC  
Ron Rigney, KYTC  
Mikael Pelfrey, KYTC

2024-2028 TIP Modification: August 29, 2023

Requestor : Various  
 Date : Various  
 District : Vincennes

**MPO Use Only:**

Requestor : Evansville MPO  
 Date of MPO Action : 8/29/2023

Name of MPO Resolution, Minutes, or N/A : N/A

Air Quality Conformity (AQC) Date or N/A: 4/4/2023

District : Vincennes

Sponsor	Contract	Des#/ID#	Road	Description	County	Work Type	Funding Type	% Split	Action	Fiscal Year	Phase/S ource	Current TIP Entry	New TIP Entry		
													Total	Federal	State/Local
INDOT	44499	2200044	US 41	At St. George Rd and SR 57 <small>Includes Des# 2200040</small>	Vanderburgh	Intersection Improvements	NHPP	80/20	Revise Funding	2024	PE	\$956	\$2,362	\$1,890	\$472
INDOT	44547	2200879	I-64	3.04 miles E of SR 65 <small>Grouped Project: Bridges, culvert, and small structure preservation Includes Des# 2200870, 2200880</small>	Vanderburgh	Bridge Painting	STBG	80/20	Add Contract	2024	PE	\$0	\$200	\$160	\$40
INDOT	44356	2101774	Various	Wrong Way Ramp Entry Initiative - Various locations <small>Grouped Projects (Signing, marking, striping, and rumble strips)</small>	Vanderburgh	Signs, Lighting, Signals And Markings	NHPP	90/10	Add Contract	2024	PE	\$0	\$300	\$270	\$30
INDOT	44505	2200518	I 64	From 3.32 miles E of SR 65 interchange to 1.69 miles W of SR 37 interchange	Vanderburgh	Small Structures and Drain Construction	NHPP	80/20	Revise Funding	2024	PE	\$1,270	\$1,499	\$1,199	\$300
INDOT	44890	2300158	I 64	LED Luminaire conversion at various routes and locations in Vincennes District <small>Grouped Project: Traffic signal system improvements and lighting</small>	Vanderburgh	Lighting Project	HSIP	80/20	Add Project	2024	CN	\$0	\$1,480	\$1,184	\$296
KYTC	-	02-383, 02-383.1	US 41	Intersection at Watson Ln (from Catalina Dr to MP 1.2)	Henderson	Improve safety and reduce congestion	STBG	80/20	Move Phase	2024	CN	\$2,840	\$0	\$0	\$0
KYTC	-	02-383.2	Watson Ln	Sunset Ln to Catalina Dr, and MP 1.2 to Green River Rd	Henderson	Improve safety and reduce congestion	STBG	80/20	Move Phase	2025	CN	\$0	\$2,820	\$2,256	\$564
KYTC	-	02-383.2	Watson Ln	Sunset Ln to Catalina Dr, and MP 1.2 to Green River Rd	Henderson	Improve safety and reduce congestion	STBG	80/20	Move Phase	2024	CN	\$2,000	\$0	\$0	\$0
KYTC	-	02-383.2	Watson Ln	Sunset Ln to Catalina Dr, and MP 1.2 to Green River Rd	Henderson	Improve safety and reduce congestion	STBG	80/20	Move Phase	2026	CN	\$0	\$1,555	\$1,244	\$311



August 31, 2023

Mr. Jay Mitchell, Supervisor  
Technical Planning and Programming  
Indiana Department of Transportation  
100 N. Senate Avenue, Room N758-PL  
Indianapolis, IN 46204

Mr. Thomas Witt, Metropolitan Planning Team  
Division of Planning  
Kentucky Transportation Cabinet  
200 Mero Street, 5<sup>th</sup> Floor  
Frankfort, KY 40622

Dear Mr. Mitchell and Mr. Witt:

The Evansville Metropolitan Planning Organization has modified the FY 2024-2028 Transportation Improvement Program (TIP) as per the attached spreadsheet. The modifications will be presented as an informational item at the September 14, 2023 Evansville MPO Policy Committee meeting.

Thank you for your assistance and should you have any questions or require additional information, please call me at (812) 436-7833.

Sincerely,

Seyed Shokouhzadeh  
Executive Director


SS/PSD

cc: Karstin Carmany-George, IN – FHWA  
Cecilia Godfrey, FTA – Region 5  
Tony Maietta, US EPA Region V  
Shawn Seals, IDEM  
Jason Casteel, INDOT  
Brandi Mischler, INDOT  
David Broderhausen, INDOT

Nick Vail, KY – FHWA  
Todd Jeter, KY – FHWA  
Deneatra Henderson, KYTC  
Eric Perez, KYTC  
Ron Rigney, KYTC  
Mikael Pelfrey, KYTC

2024-2028 TIP Modification: August 31, 2023

Sponsor	Contract	Des#/ID#	Road	Description	County	Work Type	Funding Type	% Split	Action	Fiscal Year	Phase/Source	Current TIP Entry	Total	New TIP Entry
KYTC	-	02-930.00	Various	Installation of Wrong Way Driving Signs and Pavement Markings on Various Off Ramps in District 2	Various	Signs and Pavement Markings	HSIP	100	Add Project	2024	CN	\$0	\$1,537	\$0
<small>Grouped Project: Highway signage and Pavement markers and striping</small>														
<small>All amounts in thousands</small>														

**TO:** Policy/Technical Committee Members  
**FROM:** Seyed Shokouhzadeh, Executive Director   
**SUBJECT:** Henderson 2023 SHIFT Regional “Boost” Projects  
**DATE:** September 7, 2023

As part of Strategic Highway Investment Formula for Tomorrow (SHIFT) transportation prioritization plan, the Evansville MPO must select two of their highest priority projects from Kentucky’s statewide projects list to “boost”. The projects selected to boost will have additional points added to the KYTC quantitative scoring to increase the potential ranking going into the statewide selection of projects.

In coordination with local leaders from the City of Henderson and Henderson County, the MPO has selected the projects listed below for submittal to KYTC to “boost” by September 15, 2023. Public comment will be accepted on the proposed selection starting September 7<sup>th</sup> and continuing through the public meeting scheduled on September 14<sup>th</sup>.

- 1) Watson Lane and US 41 intersection: CHAF-IP20230196
- 2) KY 1539/Zion Larue Road from KY 351 to Kimsey Lane: CHAF-IP20080095

The SHIFT regional “boost” project selection is an action item for the September 14, 2023 Policy and Technical Committee meetings.

SS/PSD